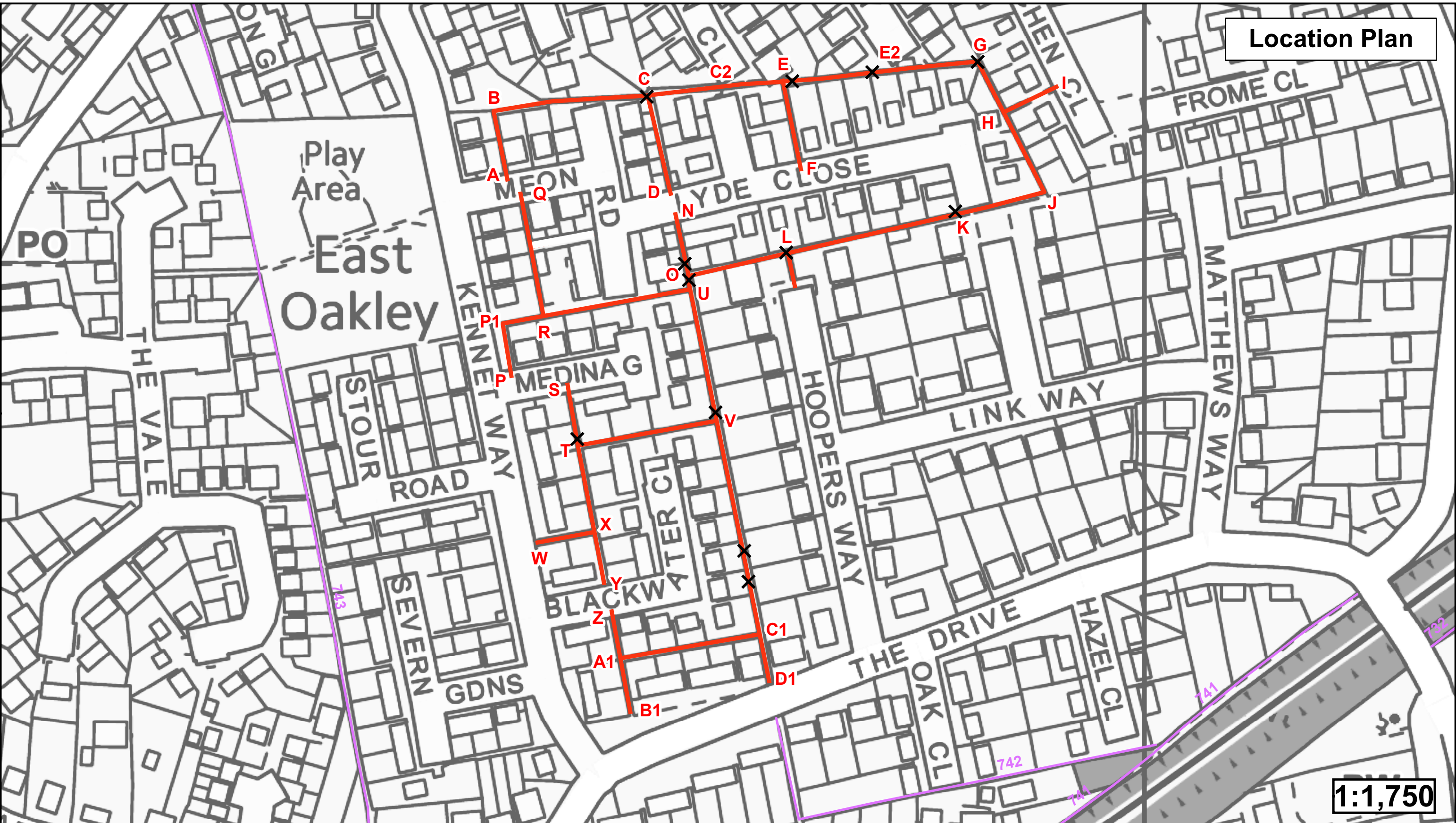


Location Plan






1:1,750

Application for a Map Modification Order to record public footpaths at Ashe Hill Park Estate

Parish of Oakley

LEGEND

-  Public Footpath
-  Routes Under Investigation
-  Approximate location of obstruction

Countryside Access Team
 Culture, Communities &
 Business Services
 Castle Avenue
 Winchester, SO23 8UL



Hampshire
 County Council

© Crown copyright and database rights 2017 Ordnance Survey [100019180]. You are permitted to use this data solely to enable you to respond to, or interact with, the organisation that provided you with the data. You are not permitted to copy, sub-licence, distribute or sell any of this data to third parties in any form.